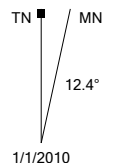



City Navigator North America NT 2016.1
 Use of the Map Data is subject to certain restrictions and/or requirements imposed by third party suppliers and/or governmental or regulatory authorities as further set forth at http://corporate.navteq.com/supplier_terms.html.
 © 2015 HERE. All rights reserved...
 © Garmin Ltd. or its subsidiaries 2015.

Drive-09b



GARMIN.

1/1/2010



1. **Safari**



2. **Get on W El Norte Pkwy and drive west**
47 ft

47 ft



3. **Turn right onto N Nutmeg St**
575 ft

9 s

0.1 mi



4. **Turn left onto N Centre City Pkwy**
1.59 mi

5 min

1.7 mi



5. **J08-01**
500 ft

1 min

1.8 mi



6. **Get on N Centre City Pkwy and drive north**
3 ft

1.8 mi



7. **J08-02**
4.97 mi

6 min

6.8 mi



8. **Get on Champagne Blvd and drive north**
1 ft

6.8 mi



9. **Turn right onto Circle R Dr**
1.79 mi

2 min

8.6 mi



10. **J08-02K**
66 ft

1 min

8.6 mi



11. **Get on Circle R Dr and drive east**
0 ft

8.6 mi



12. **J08-02J**
1.16 mi














3 min









9.7 mi





























13. **Get on Circle R Dr and drive east**
1 ft


9.7 mi














	14. Turn right onto W Lilac Rd 1.96 mi	6 min 11.7 mi
	15. J08-02H 54 ft	16 s 11.7 mi
	16. Get on W Lilac Rd and drive southeast 0 ft	11.7 mi
	17. J08-02G 1.78 mi	5 min 13.5 mi
	18. Get on W Lilac Rd and drive east 0 ft	13.5 mi
	19. Turn right onto Lilac Rd 260 ft	8 s 13.5 mi
	20. J08-02E 253 ft	18 s 13.6 mi
	21. Get on Lilac Rd and drive east 0 ft	13.6 mi
	22. J08-02D 1.36 mi	4 min 14.9 mi
	23. Get on Lilac Rd and drive southeast 0 ft	14.9 mi
	24. Turn right onto Old Castle Rd 632 ft	20 s 15.1 mi
	25. J08-02C 57 ft	1 min 15.1 mi
	26. Get on Old Castle Rd and drive west 0 ft	15.1 mi














	27. J08-02B 0.56 mi	1 min 15.6 mi
	28. Get on Old Castle Rd and drive southwest 0 ft	15.6 mi
	29. J08-02A 4.91 mi	6 min 20.5 mi
	30. Get on Old Castle Rd and drive west 1 ft	20.5 mi
	31. Turn right onto Champagne Blvd 107 ft	2 s 20.6 mi
	32. Turn left onto Gopher Canyon Rd 858 ft	1 min 20.7 mi
	33. J08-03 0.21 mi	2 min 20.9 mi
	34. Get on Gopher Canyon Rd and drive west 1 ft	20.9 mi
	35. Turn right onto Little Gopher Canyon Rd 3.36 mi	5 min 24.3 mi
	36. J08-04 85 ft	25 s 24.3 mi
	37. Get on Little Gopher Canyon Rd and drive north 1 ft	24.3 mi
	38. Turn right onto Old River Rd 1.49 mi	4 min 25.8 mi
	39. J08-05A 177 ft	27 s 25.8 mi








	40. Get on Old River Rd and drive north 0 ft	25.8 mi
	41. J08-05B 1.42 mi	2 min 27.3 mi
	42. Get on Old River Rd and drive northeast 0 ft	27.3 mi
	43. Bear left onto Old River Rd 50 ft	27.3 mi
	44. J08-05C 0.34 mi	1 min 27.6 mi
	45. Get on Old River Rd and drive north 0 ft	27.6 mi
	46. J08-14 433 ft	10 s 27.7 mi
	47. Get on Camino Del Rey and drive northeast 1 ft	27.7 mi
	48. Turn left onto W Lilac Rd 0.28 mi	25 s 28.0 mi
	49. J08-15 61 ft	29 s 28.0 mi
	50. Get on W Lilac Rd and drive north 0 ft	28.0 mi
	51. WLil-01 4.45 mi	8 min 32.4 mi
	52. Get on W Lilac Rd and drive east 0 ft	32.4 mi

	53. WLil-02 1.81 mi	3 min 34.2 mi
	54. Get on W Lilac Rd and drive southeast 1 ft	34.2 mi
	55. WLil-03 1.74 mi	5 min 36.0 mi
	56. Get on W Lilac Rd and drive south 0 ft	36.0 mi
	57. J08-02H-W 0.46 mi	1 min 36.5 mi
	58. Get on W Lilac Rd and drive south 0 ft	36.5 mi
	59. J08-02J 1.94 mi	6 min 38.4 mi
	60. Get on Circle R Dr and drive west 1 ft	38.4 mi
	61. J08-02K 1.16 mi	3 min 39.6 mi
	62. Get on Circle R Dr and drive west 0 ft	39.6 mi
	63. Turn right onto Old Highway 395 65 ft	2 s 39.6 mi
	64. J08-16 3.45 mi	5 min 43.0 mi
	65. Get on Old Highway 395 and drive northeast 2 ft	43.0 mi

	66. J08-16a 2.21 mi	3 min 45.2 mi
	67. Get on Old Highway 395 and drive south 1 ft	45.2 mi
	68. Turn right onto Pala Rd 611 ft	7 s 45.3 mi
	69. J08-17 164 ft	1 min 45.4 mi
	70. Turn right onto Sage Rd 0.66 mi	1 min 46.0 mi
	71. J08-18 113 ft	1 min 46.1 mi
	72. Get on Sage Rd and drive northwest 0 ft	46.1 mi
	73. Turn right onto Sumac Rd 0.99 mi	3 min 47.0 mi
	74. J08-18a 179 ft	6 s 47.1 mi
	75. Get on Sumac Rd and drive northeast 1 ft	47.1 mi
	76. J08-19 1.01 mi	3 min 48.1 mi
	77. Get on Wilt Rd and drive northwest 0 ft	48.1 mi
	78. J08-20 1.01 mi	3 min 49.1 mi

	79. Get on Wilt Rd and drive east 1 ft	49.1 mi
	80. J08-21 0.94 mi	3 min 50.0 mi
	81. Get on Wilt Rd and drive north 1 ft	50.0 mi
	82. Turn right onto Reche Rd 0.46 mi	1 min 50.5 mi
	83. J08-22 117 ft	1 min 50.5 mi
	84. Get on Reche Rd and drive northeast 1 ft	50.5 mi
	85. J08-23 0.87 mi	1 min 51.4 mi
	86. Get on Reche Rd and drive northeast 1 ft	51.4 mi
	87. Turn left onto Old Highway 395 27 ft	51.4 mi
	88. J08-24 0.99 mi	2 min 52.4 mi
	89. Get on Old Highway 395 and drive northwest 2 ft	52.4 mi
	90. Turn right onto Old Highway 395 281 ft	3 s 52.4 mi
	91. Turn left onto Old Highway 395 0.26 mi	2 min 52.7 mi

	92. J08-25 1.45 mi	2 min 54.1 mi
	93. Get on Old Highway 395 and drive northeast 6 ft	54.1 mi
	94. Turn right onto Rainbow Glen Rd 236 ft	4 s 54.2 mi
	95. Turn left onto Rainbow Valley Blvd 0.97 mi	2 min 55.2 mi
	96. J08-26 444 ft	8 s 55.2 mi
	97. Get on Rainbow Valley Blvd and drive north 2 ft	55.2 mi
	98. Turn right onto Rainbow Valley Blvd 0.61 mi	1 min 55.9 mi
	99. J08-27 0.65 mi	1 min 56.5 mi
	100 Get on Rainbow Valley Blvd and drive north 1 ft	56.5 mi
	101 J08-27a 0.96 mi	2 min 57.5 mi
	102 Get on Rainbow Canyon Rd and drive north 1 ft	57.5 mi
	103 J08-28 2.53 mi	4 min 60.0 mi
	104 Get on Rainbow Canyon Rd and drive north 1 ft	60.0 mi

	105 Turn left onto Pechanga Pkwy 52 ft	60.0 mi
	106 Turn right onto Temecula Pkwy 986 ft	1 min 60.2 mi
	107 J08-29 49 ft	1 min 60.2 mi
	108 Get on Temecula Pkwy and drive east 2 ft	60.2 mi
	109 Turn left onto Margarita Rd 1.63 mi	2 min 61.8 mi
	110 Turn right onto Alley 421 ft	1 min 61.9 mi
	111 LunchStop 88 ft	1 min 61.9 mi
